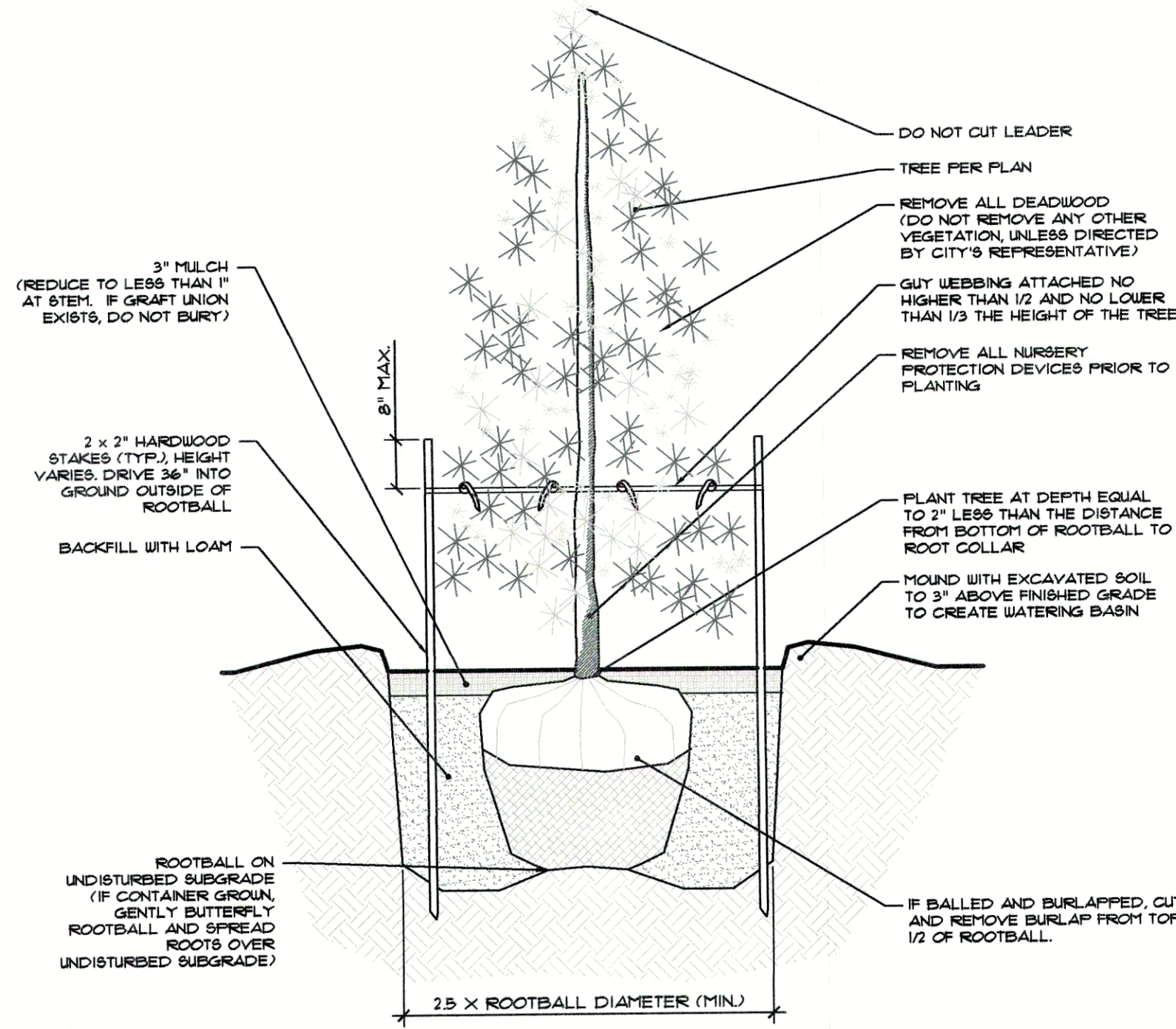
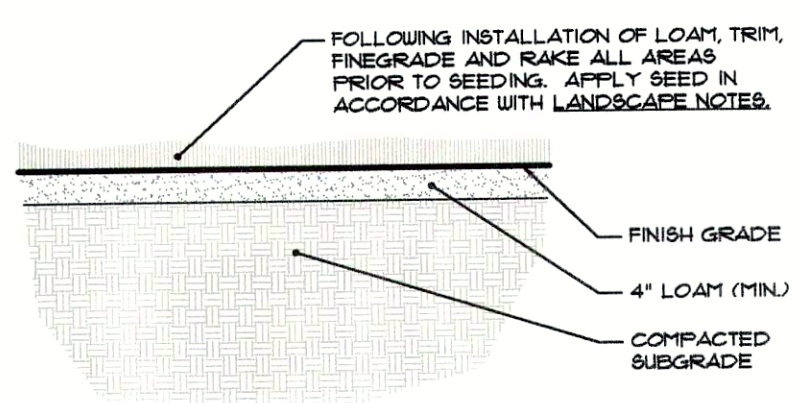


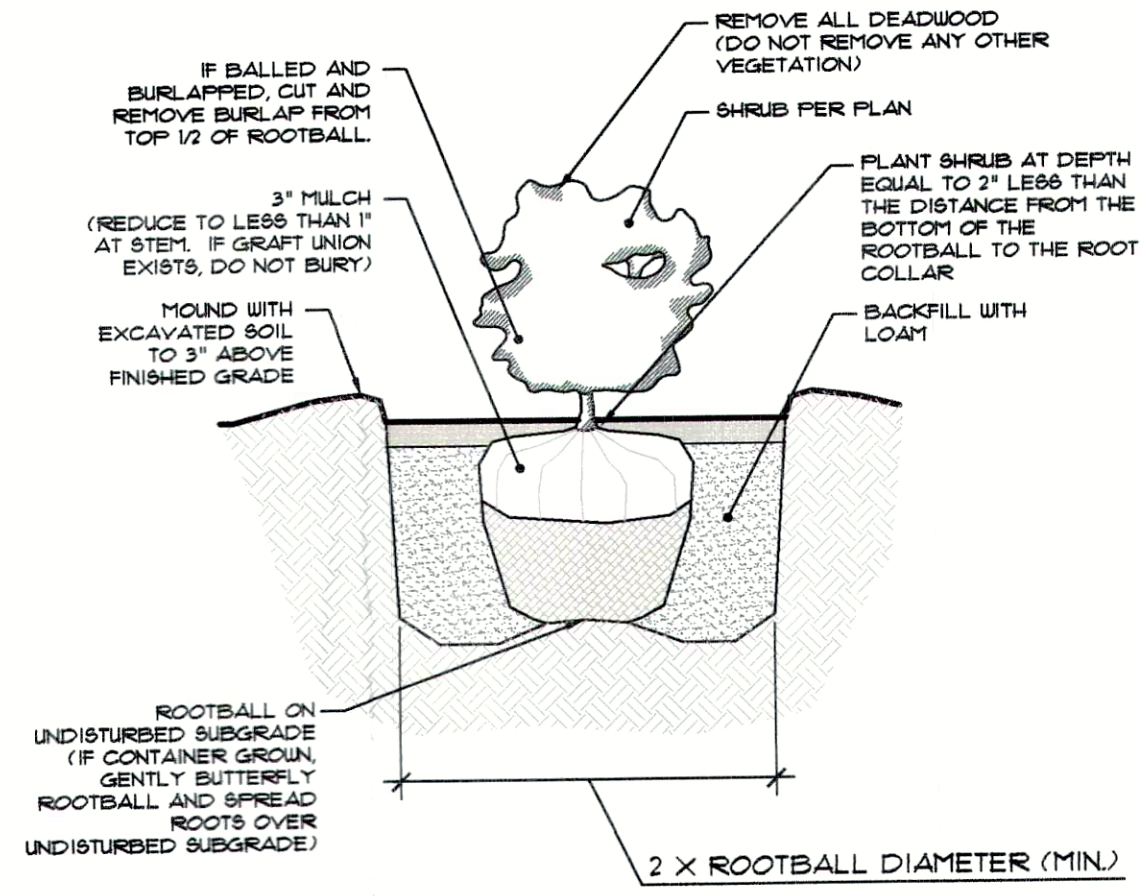
1 TREE PLANTING DETAIL NOT TO SCALE



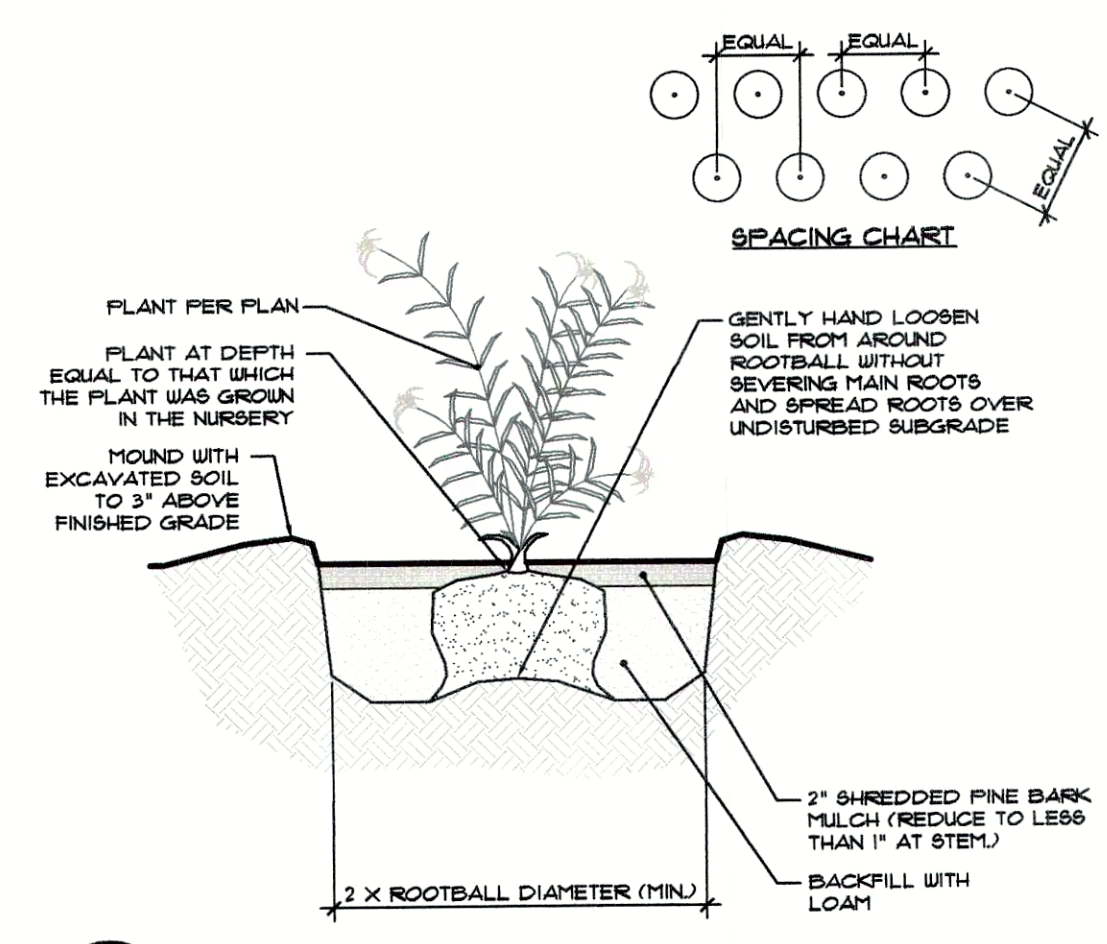
2 EVERGREEN PLANTING DETAIL NOT TO SCALE



3 LOAM AND SEED (BY CITY) NOT TO SCALE



4 SHRUB PLANTING DETAIL NOT TO SCALE



5 PERENNIAL/GROUNDCOVER PLANTING DETAIL NOT TO SCALE

REVISION HISTORY:	
DATE	REVISION
4/8/20	February 6, 2020 RIDOT PAPA Review Comment Responses
5/28/20	May 22, 2020 RIDOT Comment Responses
8/28/20	July 29, 2020 Supplemental RIDOT Comments on Barrier Design
9/10/20	RIDOT Supplemental Comments: Additional Barrier Limits Notes
4/26/21	Addition Sculpture Details and Adjusted Locations

- REFERENCES:
- Plan Entitled, 'LIMITED TOPOGRAPHICAL SURVEY RIVERSIDE SQUARE IMPROVEMENTS', Sheet 1 of 1; Dated 7/19/19, w/Revisions through 3/6/20; Scale: 1"=20', as Prepared by CITY OF EAST PROVIDENCE - DEPARTMENT OF PUBLIC WORKS - ENGINEERING DIVISION

## Riverside Square Improvements Project

Map 312, Block 9, Parcel 5  
Bullocks Point Avenue  
East Providence, RI

Prepared For:

1862-2012 150 YEARS

CITY OF EAST PROVIDENCE  
DEPARTMENT OF PUBLIC WORKS  
ENGINEERING DIVISION  
145 TAUNTON AVENUE  
EAST PROVIDENCE, RHODE ISLAND 02914  
(401) 435-7703

KMA

Kevin M. Alverson  
LANDSCAPE ARCHITECTURE  
360 Annaquatucket Road 401 338 0044  
Wickford, RI 02852 KevinMAlversonLA.com

REGISTERED PROFESSIONAL ENGINEER CIVIL 11/7/2017

ERIK G. SKADBERG  
No. 8457

Details 2

Project #: 2.134.268 Sheet 6 of 7

Scale: As Shown

Drawn By: KMA

Checked By: KMA

Date: December 2, 2019

6