


*ELEVATION VIEW (Scale 1" = 10')*

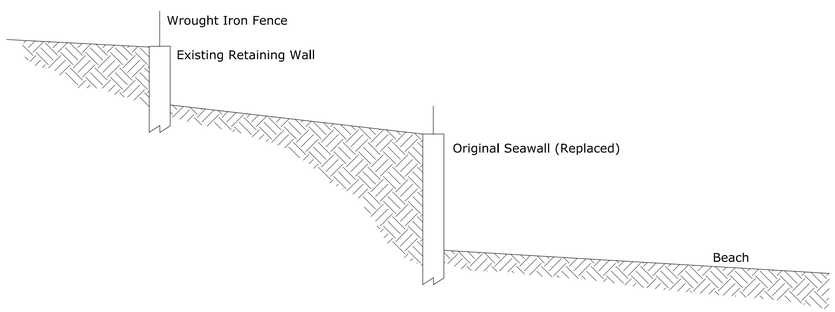


*SECTION "A" (Scale 1" = 10')*

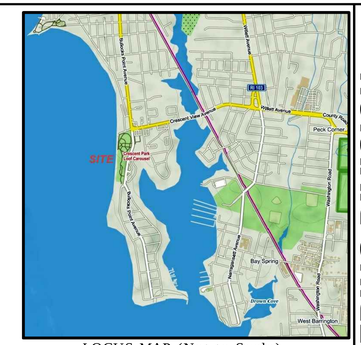


LOCUS MAP (Not to Scale)

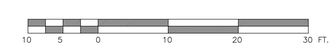


**CITY OF EAST PROVIDENCE - DEPARTMENT OF PUBLIC WORKS - ENGINEERING DIVISION**

1862-2012 150 YEARS

CITY OF EAST PROVIDENCE
DEPARTMENT OF PUBLIC WORKS
ENGINEERING DIVISION
145 TAUNTON AVENUE
EAST PROVIDENCE, RHODE ISLAND 02914
(401) 435-7703

Professional Engineer Stamp

Professional Land Surveyor Stamp

Rhode Island State Law
(Statute Chapter 39-1.2, Section 1)
requires that Dig-Safe shall be notified
48 hours prior to any excavation.
1-888-DIG-SAFE / 1-888-344-7233 or 811
EMERGENCY NUMBERS
Gas-National Grid (1-800-936-7000)
Water-EPDPW/Water Dept (435-7741)
Sewer-Suez (433-6363)

ELEVATION VIEW & SECTION
OF WALLS

# ROSE LARISA PARK

Map 313, Block 12, Parcel 1
Map 414, Block 13, Parcels 7,8, & 8.1
Bullocks Point Avenue
East Providence, Rhode Island

| | |
|---|---|
| EX. COND. DRAWN BY: | EGIV |
| EX. COND. CHECKED BY: | NYR |
| DATE DRAWN: | 13 APR 2023 |
| DESIGNED BY: | N/A |
| DESIGN DRAWN BY: | N/A |
| DESIGN CHECKED BY: | N/A |
| APPROVED BY: | EGS |
| DATE SURVEYED: | 7 AUG 2020 |
| SURVEYED BY: | EGIV/WJN |
| SCALE: | 1"=10' |
| FILENAME: | 2023026 |

| # | Date | Revision | By |
|---|---|---|---|
| | | | |

**2**

SHEET NUMBER 2 OF 2

PROJECT NUMBER 2023026